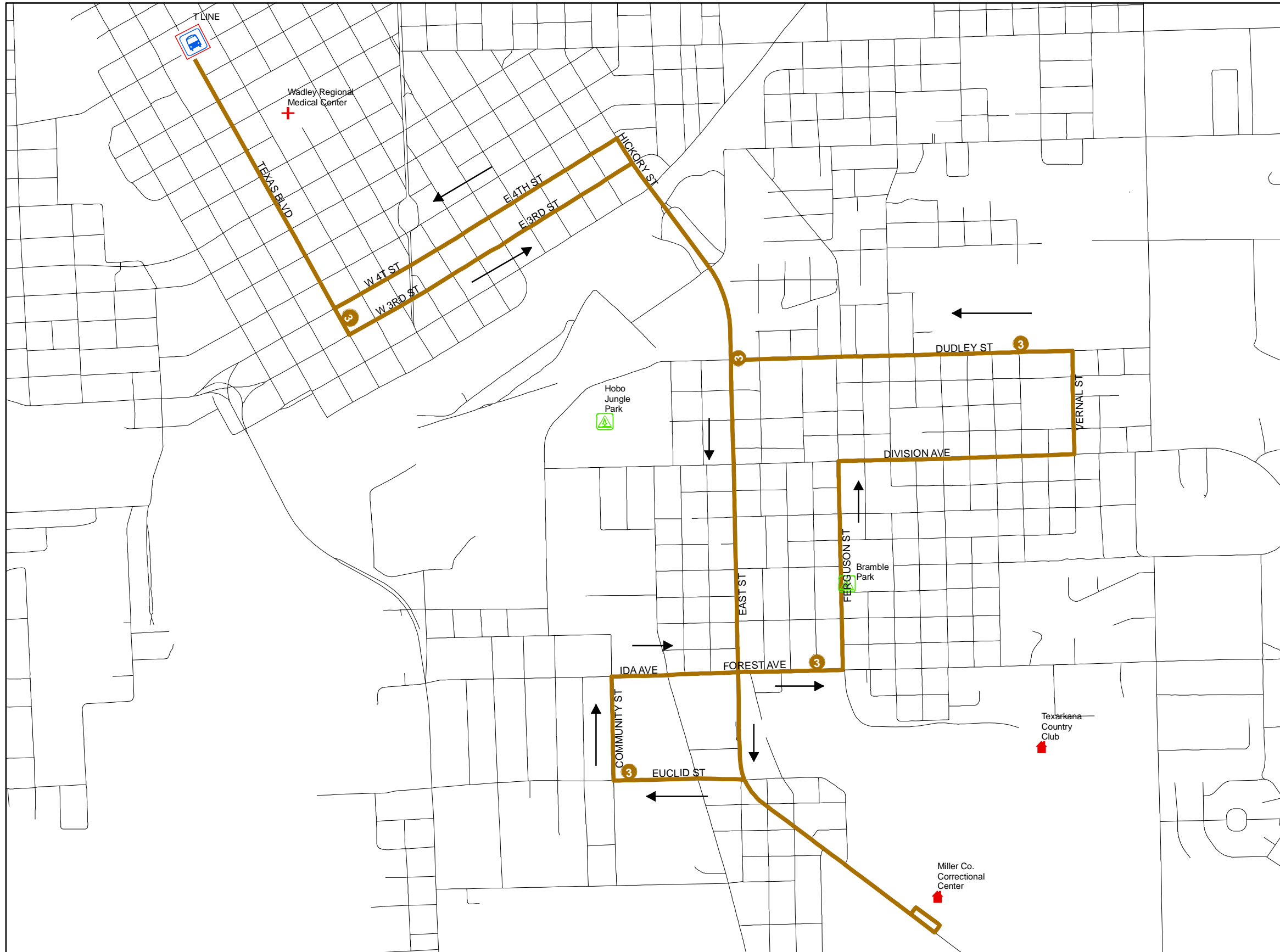


Route 3 from Transfer Station at 14th St and Texas BLVD



Route 3 Legend

— Route 3

ROADS


- US HIGHWAY
- COUNTY ROAD
- CITY STREET

Landmarks

Class

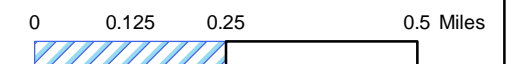
- Building
- Hospital
- Park
- TRANSFER FACILITY

Arrow = Direction of Travel



SCALE

1 inch = 0.3 miles



Projected Coordinate System:
NAD 1983 StatePlane Texas
North Central FIPS 4202(Feet)



Ark-Tex Council of
Governments
GIS Department
903-832-8636
10 August 2011
mc